

ACCOMPANYING OWNER'S AFFIDAVIT

I, the undersigned owner and proprietor of the lands shown and described in the accompanying Boundary Adjustment Plat as recorded in the records of the Clerk of Teton County, Idaho do hereby certify that said Boundary Adjustment as shown and described therein, is with my free consent and in accordance with my desires.

David W. Miller


11/17/15

DAVID W. MILLER

DATE

STATE OF

COUNTY OF



Instrument # 239616

TETON COUNTY, IDAHO
1-22-2016 10:21:00 AM No. of Pages: 1
Recorded for : AW ENGINEERING
MARY LOU HANSEN Fee: 5.00
Ex-Officio Recorder Deputy 270
Index to: PROPERTY SURVEYS

On this 17th day of November, 2015, before me,

A Notary Public in and for the State of Idaho, personally appeared DAVID W. MILLER known to me to be the person whose name is subscribed to the within instrument and acknowledged to me that he executed the same.

Andre Bartholoma

11/17/2015

NOTARY PUBLIC

DATE

RESIDING AT: Pocatello, ID

MY COMMISSION EXPIRES: 10/9/2021

ACCOMPANYING OWNER'S AFFIDAVIT

I, the undersigned owner and proprietor of the lands shown and described in the accompanying Boundary Adjustment Plat as recorded in the records of the Clerk of Teton County, Idaho do hereby certify that said Boundary Adjustment as shown and described therein, is with my free consent and in accordance with my desires.

Ronald K. Miller

11-10-15

RONALD K. MILLER

DATE


STATE OF Idaho)
SS
COUNTY OF Power)

Instrument # 239616
TETON COUNTY, IDAHO
1-22-2016 10:21:00 AM No. of Pages: 1
Recorded for : AW ENGINEERING
MARY LOU HANSEN Fee: 5.00
Ex-Officio Recorder Deputy [Signature]
Index to: PROPERTY SURVEYS

On this 10 day of November, 2015, before me,

A Notary Public in and for the State of Idaho, personally appeared RONALD K. MILLER known to me to be the person whose name is subscribed to the within instrument and acknowledged to me that he executed the same.

Bonita R Bauer



11-10-15

NOTARY PUBLIC

DATE

RESIDING AT: Bannock County.

MY COMMISSION EXPIRES
SEPTEMBER 30, 2016
Bond Thru Notary Public Underwriters

MY COMMISSION EXPIRES: _____


ACCOMPANYING OWNER'S AFFIDAVIT

I, the undersigned owner and proprietor of the lands shown and described in the accompanying Boundary Adjustment Plat as recorded in the records of the Clerk of Teton County, Idaho do hereby certify that said Boundary Adjustment as shown and described therein, is with my free consent and in accordance with my desires.

Ralph P. Miller
RALPH P. MILLER

10-28-15
DATE

STATE OF Utah)
SS
COUNTY OF Salt Lake)



Instrument # 239616
TETON COUNTY, IDAHO
1-22-2016 10:21:00 AM No. of Pages: 1
Recorded for : AW ENGINEERING
MARY LOU HANSEN
Ex-Officio Recorder Deputy Fee: 5.00
Index to: PROPERTY SURVEYS

On this 26th day of October, 2015, before me,

A Notary Public in and for the State of Utah, personally appeared RALPH P. MILLER known to me to be the person whose name is subscribed to the within instrument and acknowledged to me that he executed the same.

Andrew Cho
NOTARY PUBLIC

10-24-2015
DATE

RESIDING AT: Salt Lake

MY COMMISSION EXPIRES: 9-19-2018